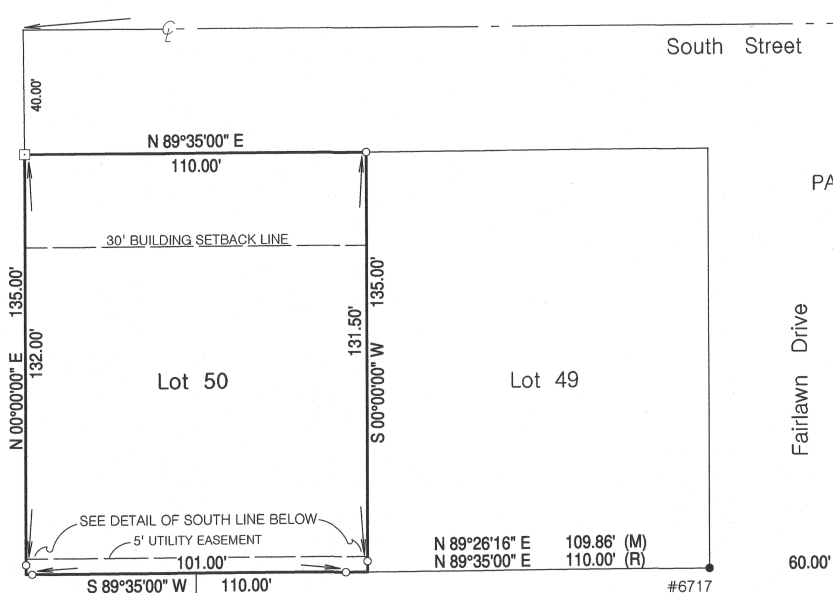


N 89°35'00" E 1149.99' (M) 1150.00' (R)

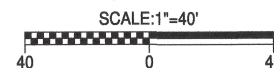


### PLAT OF SURVEY

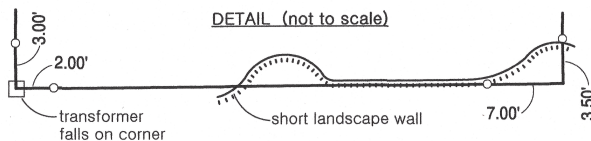
FOR:

LARRY & ANDREA DAGGETT

LOT 50, PETER'S 2ND ADDITION  
PART OF THE NORTH 1/2, SOUTHEAST 1/4, SECTION 19, T-6-N, R-3-E  
CITY OF BRYAN, WILLIAMS COUNTY, OHIO  
OCTOBER 12, 2021 ORDER NO. 210504




- LEGEND:**
- ⊕ MONUMENT BOX
  - IRON PIN OR PIPE FOUND
  - SET 5/8" X 30" REBAR WITH ORANGE CAP STAMPED INBOUNDS OH #8757
  - MONUMENT FOUND
  - (R) RECORD DISTANCE OR BEARING
  - (M) MEASURED DISTANCE OR BEARING



This plat of survey has been received for record by the Williams County Engineer's Office and recorded in Volume **8B** of the Survey Records, Page **026**.

James F. Stevenson  
Ohio Registered Surveyor No. 8757  
14222 Grass Lake Road  
Camden, MI 49232  
Office: 419-277-9554  
Email: jamie@inbounds.pro



I hereby certify that we have surveyed the hereon depicted parcel in the field and have found or set survey markers as shown. This survey was made without benefit of a Title Report and is subject to any additional items which might be disclosed by such a report.

INBOUNDS SURVEYING, LLC